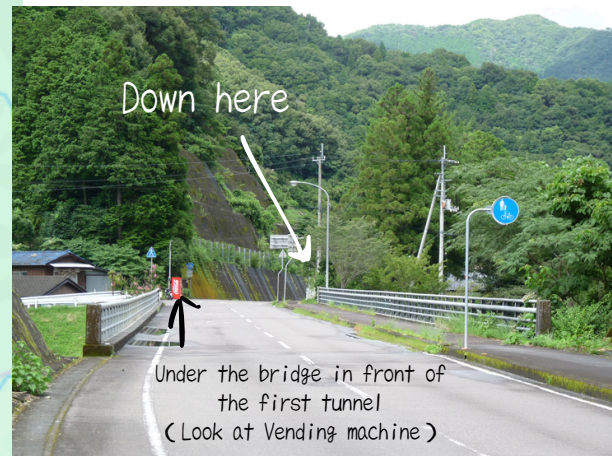
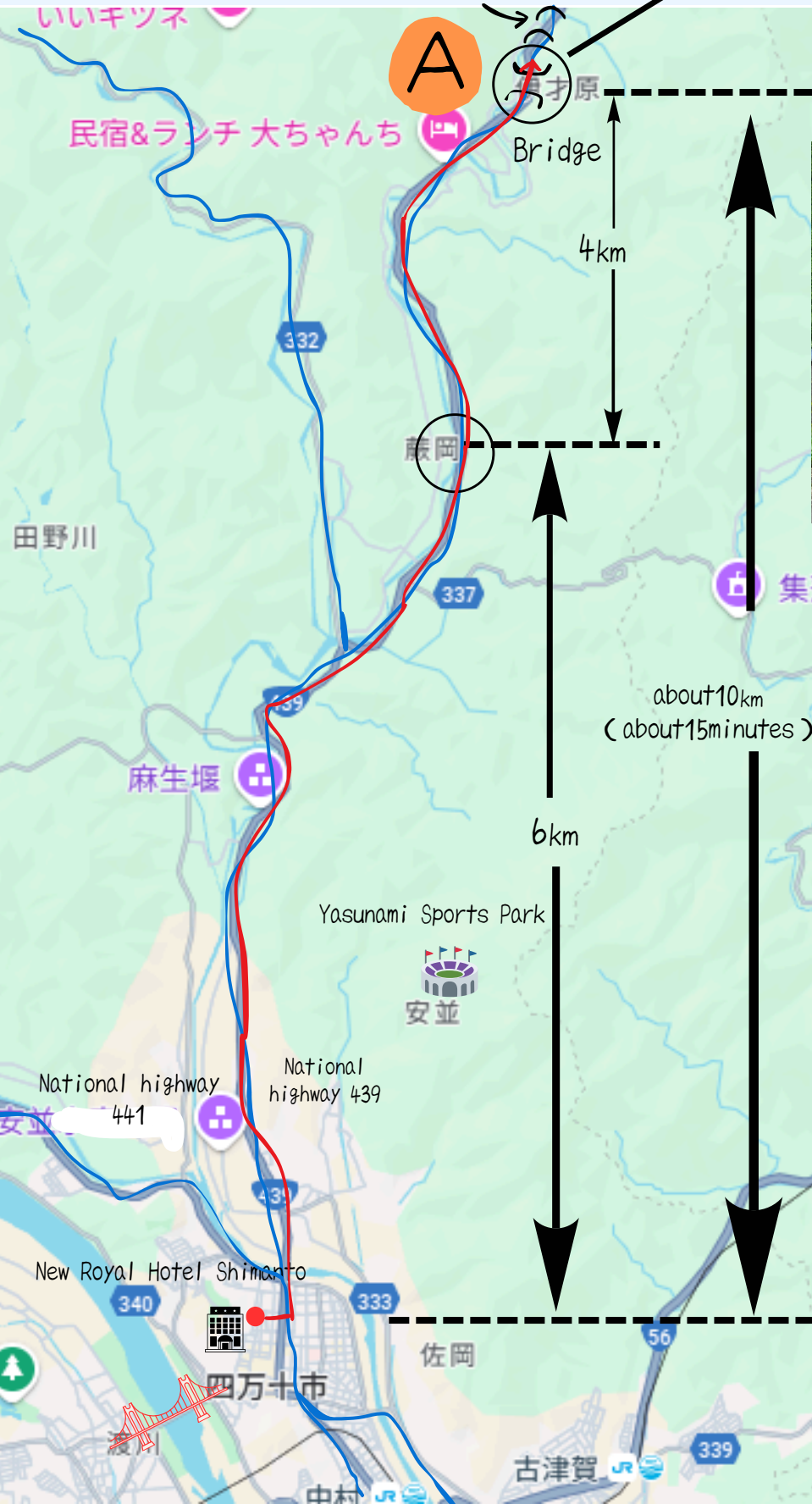
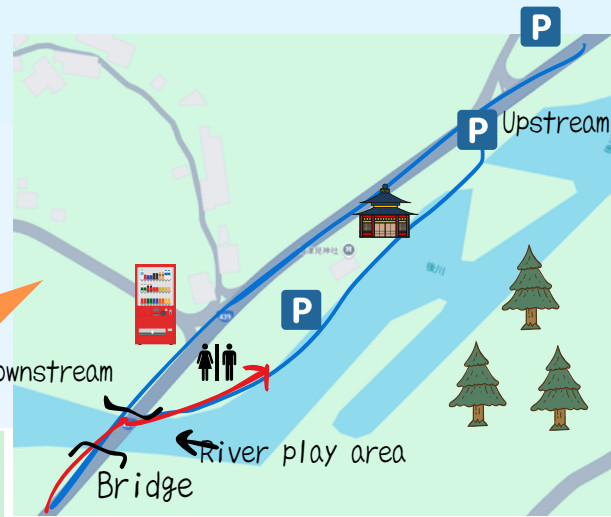


River Play



How to get to the river play area

Cross the bridge over the river behind the fork from Route 441 to Route 439, and after a while you will see the river on your left. Continue straight with the river on your left for about 15 minutes and you will reach a bridge over the river,

where the river play area is below.
(You will have passed it if you go to the tunnel.)

After crossing the bridge (on the right), there is a path leading down, and there is a parking space in front of the shrine.

This area is designated as a swimming area for local elementary and junior high schools, but please note that it is a natural river and can be deep.